22483

12 Sheets
(7142)

SUFFOLK VIRGINIA

NANSEMOND CO.

Sanborn-Perris MAP CO. Limited
115 Broadway, New York

April, 1894.

SCALE 50 FT. TO AN INCH

Copyright, 1894, by the Sanborn-Perris Map Co. Limited.

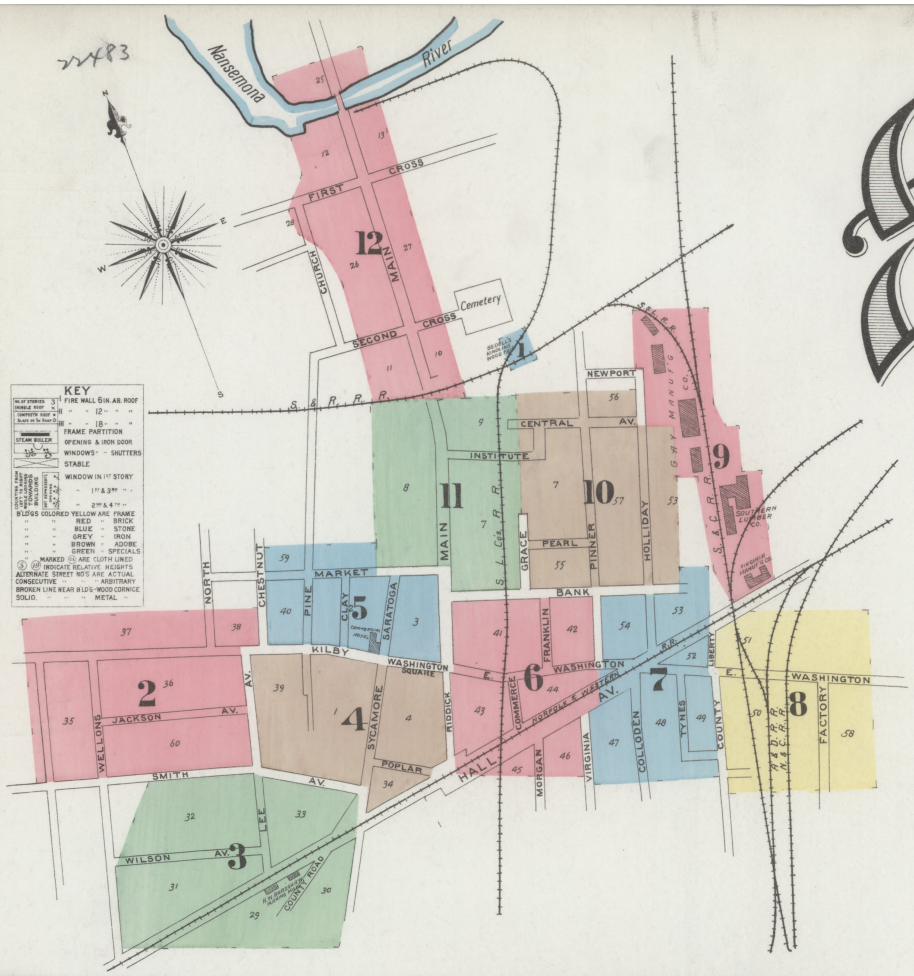

Population 5000

Water Facilities

Prevailing Winds. (Variable)

Supply from Lake Kilby, situated 1 Mile N.W. of town. Area 150 Acres. Stand Pipe System. Stand Pipe 3/4 Mile from center of town. 140' high, Diam. 8'. Cap'y 50,000 Galls. base level with center of town, and 30' above lake. Water pumped to stand pipe through either of 2 mains. 12" & 14". 2 Davidson Steam Pumps, Cap'y 1 1/4 Million Galls. per day. 2-54 inch Turbine Water Wheels at pumping station drive 2 Pumps of about 3 Million Galls capacity per day. Pressure at center of town 42 lbs. per Sq. Inch. Stand Pipe used exclusively for Suffolk supply.

Water is also supplied to Portsmouth through 14" Main by the above described pumps, there are 2 connections between Portsmouth and Suffolk. One, cor. of Main & Washington Sts., the other at N. & W. R.R. crossing on Washington St., 8", so that in case of need Portsmouth main supply can be used.

Fire Department

Volunteer. 40 Men. Engineer & Firemen paid. 7 Men constantly at Engine No. 3 Horses. 2 Drivers. 1 La France Steam Fire Engine. 1 Small Chemical Engine. 2 Independent, Hose Carts. 1 Hook & Ladder Truck. 1500' of 2 1/2" Rubber Hose. 9 Stevens Fire Alarm Boxes. Electric Alarm to firemens dwellings.

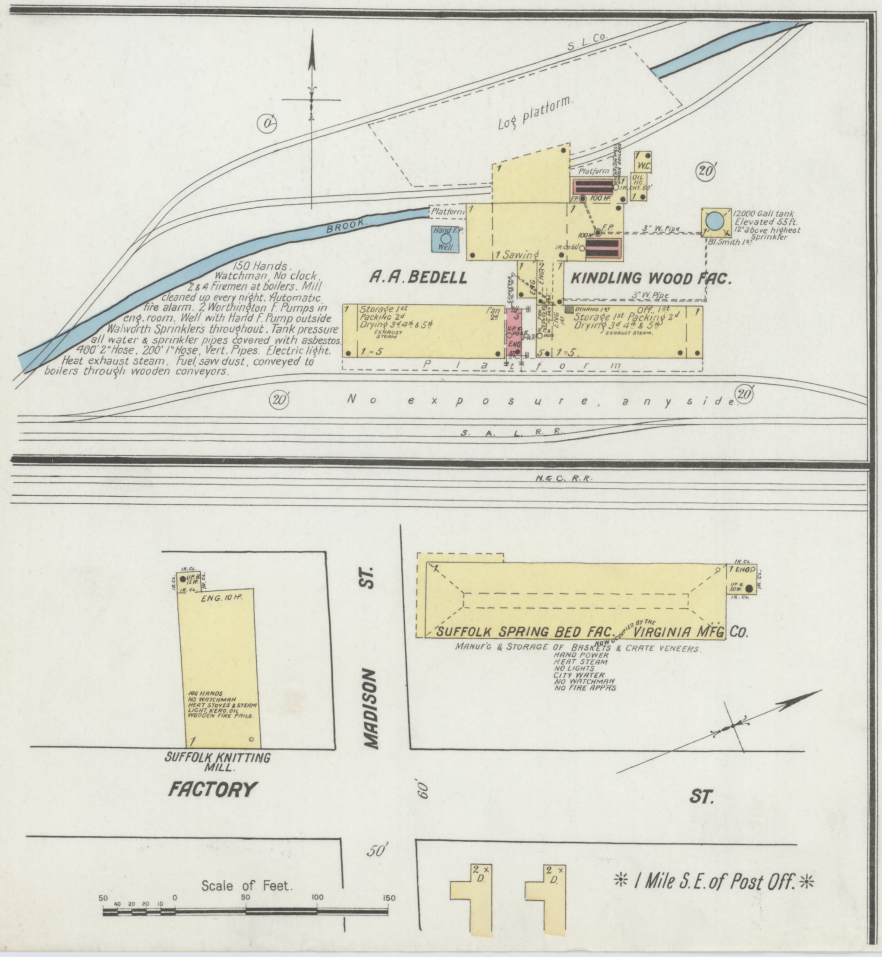

INDEX.

STREETS.

	SHEET
B	
Bank,	1-27 *6
"	3-20 *11
"	22-44 *10
"	29-45 *7
"	46-65 7
C	
Central Ave.,	10
Chestnut,	1-21 *5
"	2-6 *2
Church,	55-68 12
Clay,	5
Colloden,	1-14 7
Commerce,	6
County Road,	3
" St., East Side,	*8
" " West "	*7
F	
Factory,	8
Fayette, near Park Ave.	3
First Cross,	25-56 12
Franklin,	6
G	
Grace,	1-25 *10
"	2-26 *11
H	
Hall Ave.,	1-14 7
" "	15-48 6
Holliday,	1-13 7
"	14-69 10
I	
Institute,	11
J	
Jackson Ave.,	2
K	
Kilby,	1-51 *5
"	2-52 *4
"	53-108 2
L	
Lee Ave.,	1-25 3
" "	26-50 *2
" "	27-51 *4
Liberty, East Side,	*8
" West "	*7
M	
Main,	1-31 *6
"	2-36 *5
"	33-82 11
"	81-178 12
Market,	1-15 *11
Market,	2-16 *5
"	17-36 5
Morgan, near Hall Ave.	6
N	
North, near Kilby	2
P	
Park Ave.,	3
Pearl,	10
Pine,	1-42 5
Pinner,	1-17 *7
"	2-14 *6
"	16-51 10
Poplar,	4
R	
Riddick,	1-35 *4
"	2-30 *6
S	
Saratoga,	5
Second Cross,	12
Smith Ave.,	1-23 *4
" "	2-56 *3
" "	25-65 *2
Sycamore,	1-42 4
"	39-47 *3
T	
Tynes,	7
V	
Virginia,	1-9 *6
W	
Washington, E.,	1-70 6
" "	71-98 7
" " E. of Liberty	8
" Square,	1-39 *5
" "	2-40 *4
Wellons,	1-20 2
"	36-52 *3
Wilson Ave.,	3

SPECIALS.

	SHEET
A	
A. & D. R. R. Depot,	8
Artman, H. T., Carriage Shop,	6
B	
Bain Peanut Co.,	3
Baptist Church,	11
Bedell, A. A., Kindling Wood Factory,	1
Bradshaw, H. W., Planing Mill,	3
Butler, J. M., & Son, Carriage Factory,	6
C	
Channell, E. K., Wood Turning,	7
Christian Church,	11
City Car Stables,	6
" Hall,	6
Colored Church,	12
Commercial Hotel,	5
County Court House,	12
E	
Episcopal Church,	11
G	
Gay M'f'g Co.,	9
H	
Holland, C. E., & Co., Hay & Feed,	6
L	
Leet, M. H., Saw Mill, &c.,	8
M	
McAnge, W. N., Canning Factory,	12
Massey's Marble Yard,	12
Meth. Episc. Church, South,	11
Miner, Calhoun & Co., Basket Factory,	8
N	
N. & C. R. R. Depot,	8
N. & W. " "	4
Nottingham & Wrenn, Saw & Pl. Mills,	9
O	
Opera House,	6
P	
Public Schools,	5 & 11
S	
S. & C. R. R. Depot & Shop,	8
S. & R. R. R. Depot,	12
Southern Lumber Co.,	9
Suffolk Collegiate Institute,	2
" Female "	11
" Iron Works,	7
" Knitting Mill,	1
" Military Academy,	2
" Spring Bed Factory,	1
" Woven Wire Spring Bed Co.,	3
U	
Union Iron Works,	9
V	
Virginia M'f'g Co.,	1 & 9
W	
Withers, N. R., & Co., Warehouses,	12

* Indicates only one side of Street shown.

Map Division

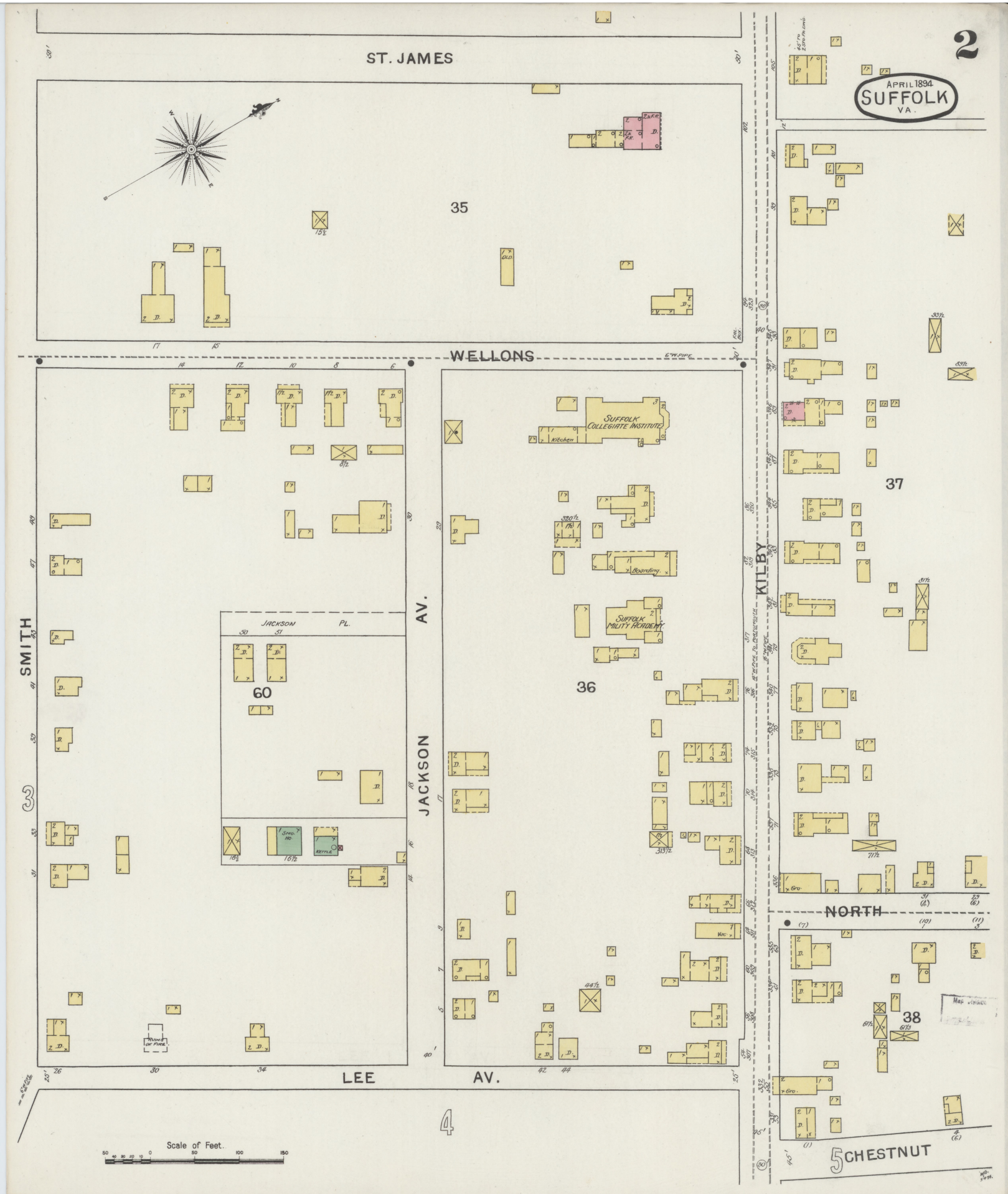
2
APRIL 1894
SUFFOLK
VA.
ST. JAMES
35
WELLONS
SMITH
JACKSON
AV.
JACKSON PL.
60
3
LEE
AV.
4
SUFFOLK COLLEGIATE INSTITUTE
Kitchen
Boarding
SUFFOLK MILITY ACADEMY
36
KILBY
37
NORTH
38
5
CHESTNUT
Scale of Feet.

APRIL 1894
SUFFOLK
VA.

WELLONS
Negro Tenements
Negro Tenements
Negro Tenements
Negro Tenements
Negro Tenements
Negro Tenements
Negro Tenements
Negro Tenements
Negro Tenements
Negro Tenements
Negro Tenements
Colored School
Lumber
Lumber Shed
Lumber Shed
Lumber
Hot Air Dry Kilns
Platform
H.W. BRADSHAW.
WHOLE SUPPLIES FUEL, SHINGLES & STAVES. NO PRESSURE. NO LIGHTS. NO HANDLE. NO HEAT. NO LIGHTS. NO HANDLE. NO PRESSURE. NO LIGHTS. MOST COMPLETE OUTFIT FOR BOILER COVERING. MOST COMPLETE OUTFIT FOR CIGAR BOX SHINGLES. BEST SHINGLES. BEST STAVES. BEST SUPPLIES. BEST STAVES.
Metal Shavings Conveyor
Planing Mill
Gen'l Order Work
Lumber
Norfolk & Western R.R.
SUFFOLK WOVEN WIRE SPRING BED CO.
HAND POWER. NO WATCHMAN. NO FIRE APPL. HEAT, STOVES. LIGHTS, KEROSENE.
Peanut W. Ho.
BAIN PEANUT CO.
NO WATCHMAN. 24 MEN WORK IN BLDG. 12 MEN WORK IN YARD. PAINTING STEAM HEAT. SAME IN OFFICE.
Scale of Feet.
50 40 30 20 10 0 50 100 150

WILSON AV.
LEE AV.
SMITH
SYCAMORE
COUNTY ROAD
FAYETTE
PARK AV. (Not graded)
(Not Graded)

31
32
29
30
33
2
4
4

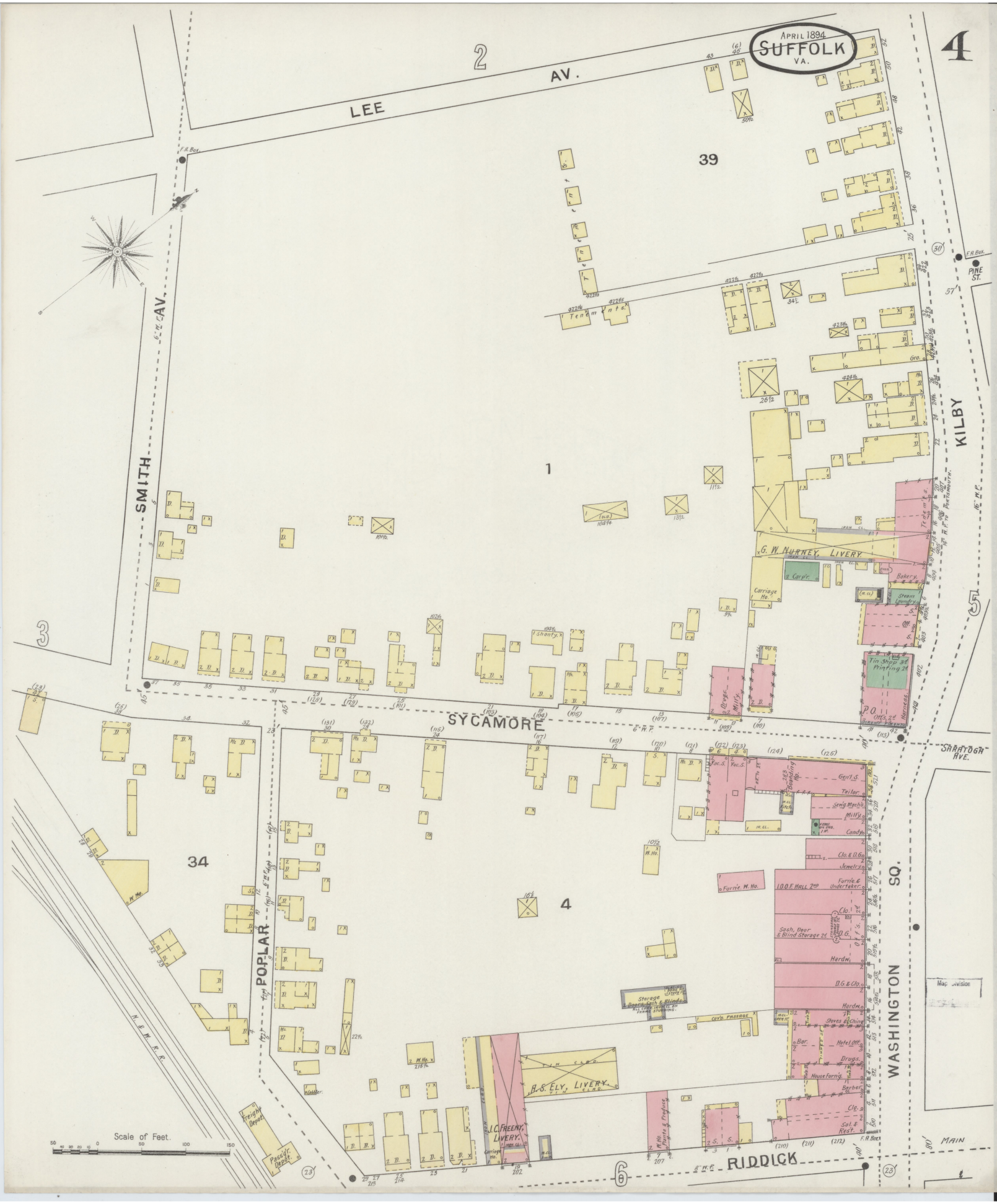
April 1894
SUFFOLK
VA.
4
LEE AV.
2
39
1
34
4
SMITH AV.
KILBY
SYCAMORE
POPLAR
WASHINGTON SQ.
RIDDICK
MAIN
SARATOGA AVE.
PINE ST.
G. W. NURNEY, LIVERY
B. S. ELY, LIVERY
J. C. FREENY, LIVERY
Tenem'ts
Shanty
Carriage Ho.
Steam Laundry
Bakery
Tin Shop 3d Printing 2d
P. O. Offs 2d
Harness
Drugs
Mill'y
Boarding Ho.
Gen'l S.
Tailor
Sewg Mach's
Mill'y
Candy
Cloth & D. Goo
Jewelry
Furn'e & Undertaker
I. O. O. F. Hall 2nd
Sash, Door & Blind Storage 2d
Hardw'e
D. G. & Clo.
Stoves & China
Hotel Off.
Drugs
House Furn'g
Barber
Cloth
Sal. & Rest.
Storage
Cov'd Passage
Furn'e W. Ho.
W. Ho.
Freight Depot
Pass'r Depot
N. & W. R. R.
Scale of Feet.
Map Division

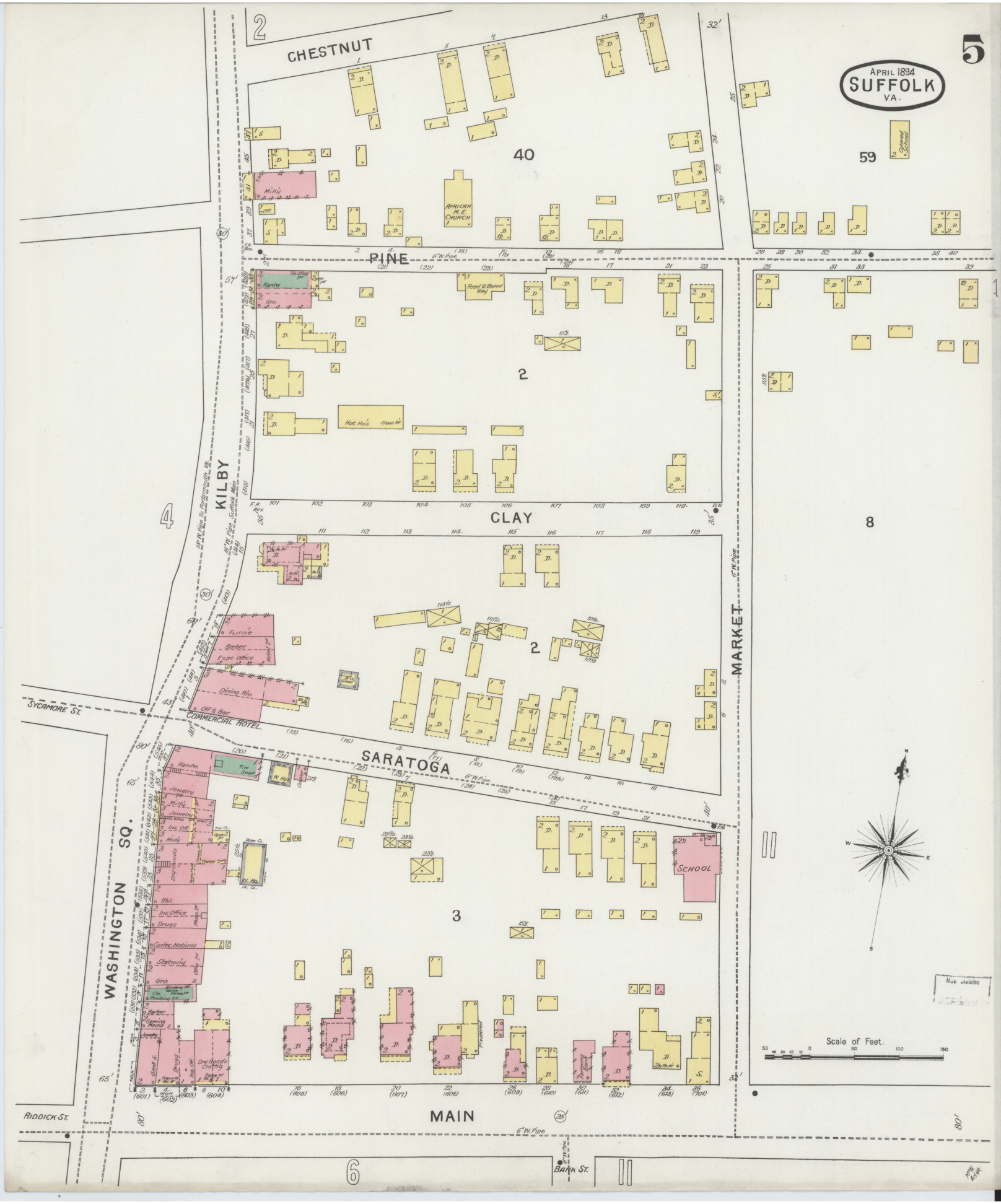
5
APRIL 1894
SUFFOLK
VA.
CHESTNUT
PINE
CLAY
SARATOGA
MAIN
KILBY
MARKET
WASHINGTON SQ.
SYCAMORE ST.
RIDDICK ST.
BANK ST.
COMMERCIAL HOTEL.
AFRICAN M.E. CHURCH
SCHOOL
Scale of Feet.

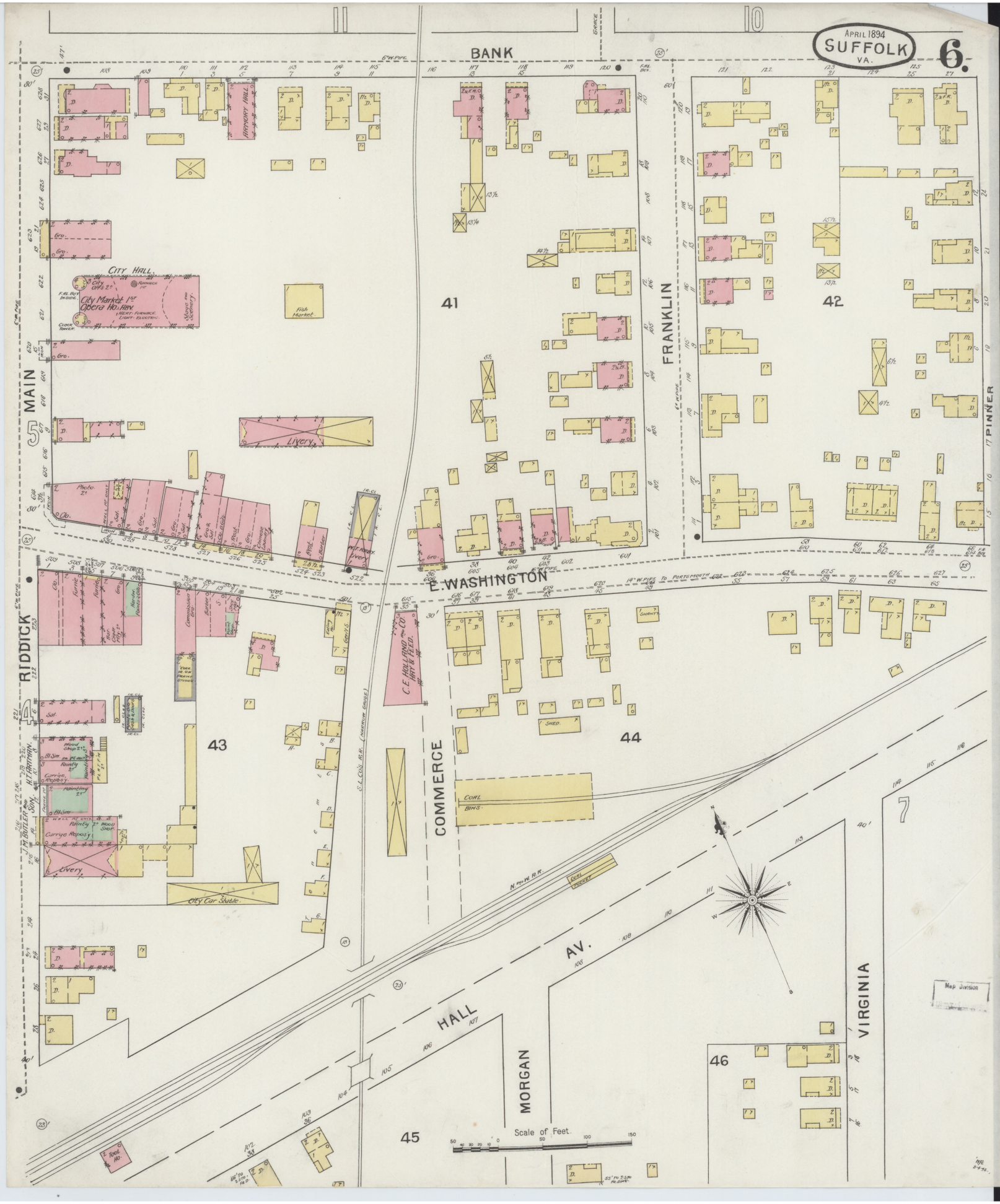
APRIL 1894
SUFFOLK
VA.
6.
BANK
MAIN
FRANKLIN
PINNER
RIDDICK
E. WASHINGTON
COMMERCE
HALL
MORGAN
VIRGINIA
AV.
City Hall
City Market 1st Opera Ho. Abv.
Fish Market
Livery
City Car Stable
Coal Bins
Coal Trackage
Scale of Feet.
41
42
43
44
45
46
7
Map Division

APRIL 1894
SUFFOLK
VA.

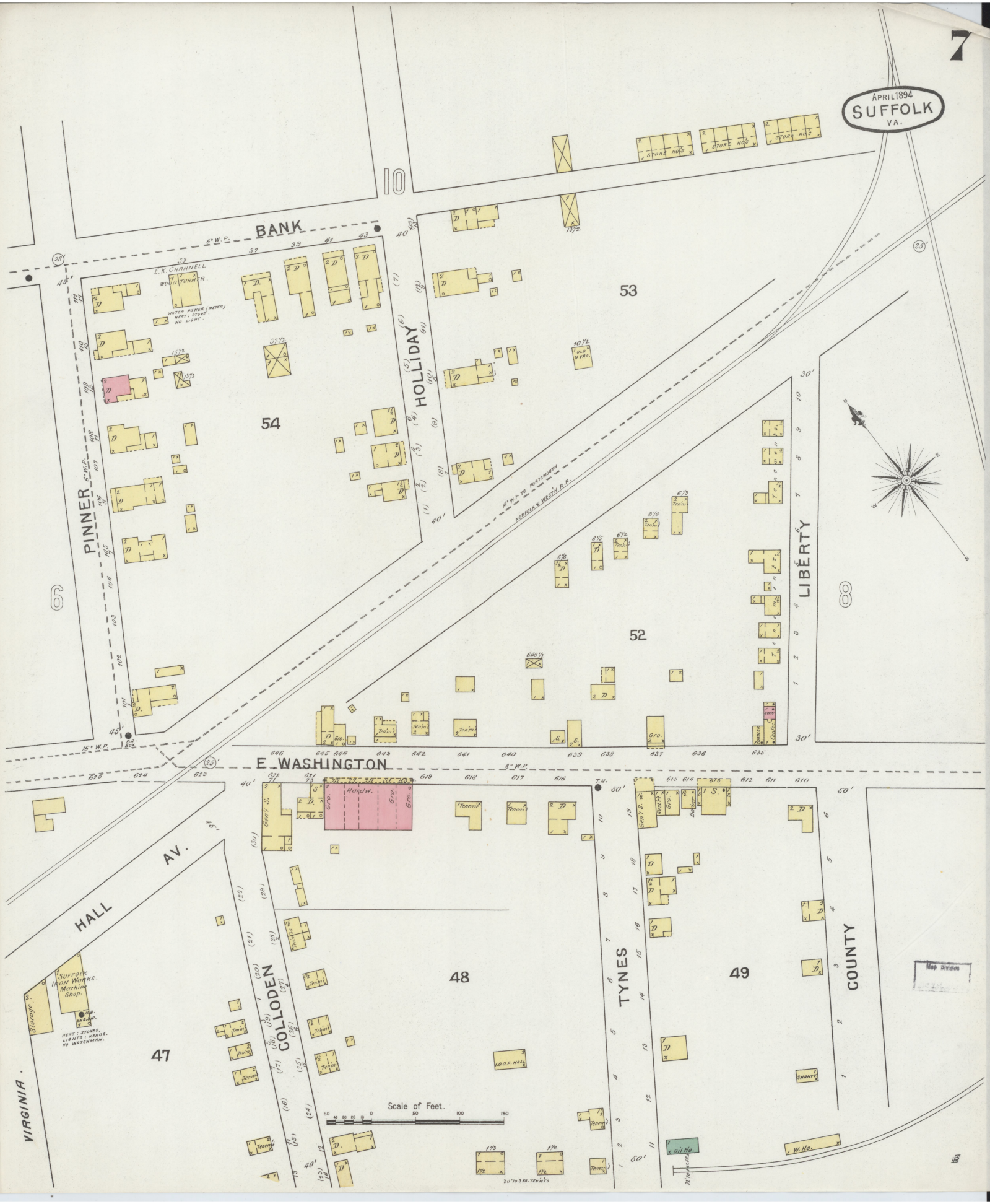

APRIL 1894
SUFFOLK
VA.

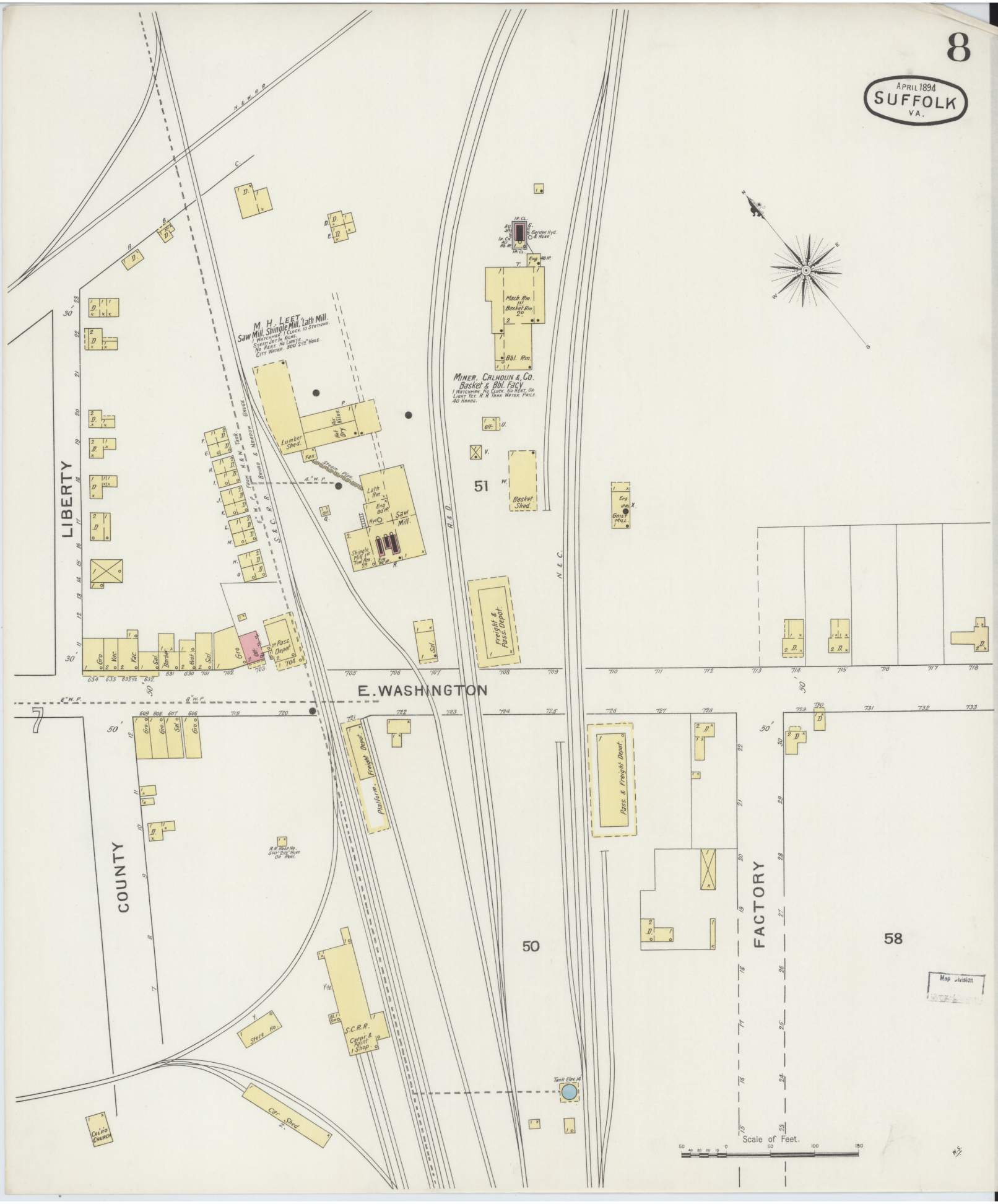

APRIL 1894
SUFFOLK
VA.

NOTTINGHAM & WRENN (LESSEES)

PLANING MILL.

20 Hands.
NO WATCHMAN.
CLOCK AT SAW MILL BELOW.
HEAT: STEAM.
NO LIGHT.
BELT & PULLY.
STURGEVANT BLOWER & METAL SHAVINGS CONVEYOR TO SHAVINGS HO.

Lumber Ho.

PLATFORM

TOP OF BANK

TOP OF BANK

225' LONG

GAY MANUF'G COMP'Y.

NIGHT WATCHMAN. ELEC. CLOCK. 10 STATIONS
GOOD SUPPLY WATER BELT & BUCKETS IN AND NEAR DRY HO. & SAW MILL.
FUEL: COAL & WASTE. SMALL WORTHINGTON F.P. 300' 2½" HOSE ON REEL NEAR POMP.
SHAVINGS CONVEYED THROUGH MILL IN WOODEN TROUGHS WITH ENDLESS CHAIN TO SHAVINGS HO.

Steam Dry Ho.

Hot Air Ho.

Lumber

Lumber

Lumber

Gen'l S.

Lumb.

Lumber

SAW MILL Machinery 1st

Blacksm.

Mach. Shop

Ruins of Fire.

W. TANK ELEV. 10'

WELL

1000' 2½" HOSE ON REEL.

ELEC. CLOCK NO 23

IRON CL.

ENGINEERS

ROCK

LINE ROLLER

LINE RUN

N. & W. R.R.

N. & W. R.R.

S.T.C.R.R.

N. & W. R.R.

N. & W. R.R.

N. & W. R.R.

NEWPORT.

HOLLIDAY

VACANT

CENTRAL AVE.

VACANT

9 - 1st. M. B. OFF.

SAW MILL.

Lumber Ho.

PLANING MILL

SOUTHERN LUMBER COMP'Y.

PLATFORM

NOT SPRINKLED

ENG. 160 H.P.

SHAVING HO.

2400 GAL. W.T. ON ROOF.

Lumber Shed.

PLATFORM

Steam Dry Ho.

Steam Dry Ho.

Lumber Delivery.

PLATFORM

E.F. EVAP.

2200 GAL. W.T. ELEV. 50'

CIST.

Drying Shed.

DRY & NIGHT WATCHMAN.
1 NEWMAN'S WATCH CLOCK. 1 STATION.
1 WORTHINGTON PUMP 6"x 8"x 6"
300' 2½" HOSE. FUEL: SHAVINGS.
LIGHTS IN WINTER.
STURGEVANT BLOWERS & METAL PIPES CONVEYING SHAVINGS TO BOILER RM.
WOLWORTH WET SYSTEM.

A.W.D.R.R.

Box Factory.

Cutting 1st & 2nd Storage

Drying

Cutting 1st & 2nd Making

Off. & Storage

Finishing Shop

STEAM BOILER

ENG. & PUMP

VIRGINIA M'F'G CO.
MANUF'RS BUTTER & FRUIT DISHES & VENEERS.

NIGHT WATCHMAN. NO CLOCK.
FUEL: WASTE FROM MILL.
LIGHT: LAMPS & OIL.
FIRE PAILS FILLED.

N. & W. R.R.

Mach. Shop.

ENG.

UNION IRON WORKS.
10 HANDS.
HEAT: STEAM.
LIGHT: KEROS. OIL.
NO FIRE APP.

VACANT TO SHEET No 8.

Scale of Feet.
50 40 30 20 10 0 50 100 150

Map Division

APRIL 1894
SUFFOLK
VA.

CENTRAL AV.
PINNER
HOLLIDAY
GRACE
PEARL
BANK
Beyond Co. Gay Mfg.
Vacant
Lumber
Lumber
Ruins of Fire
Carpt. Shop
Shed
Old Norfolk Hse.
Map Division
Scale of Feet.
56
57
55
53
7
6
7

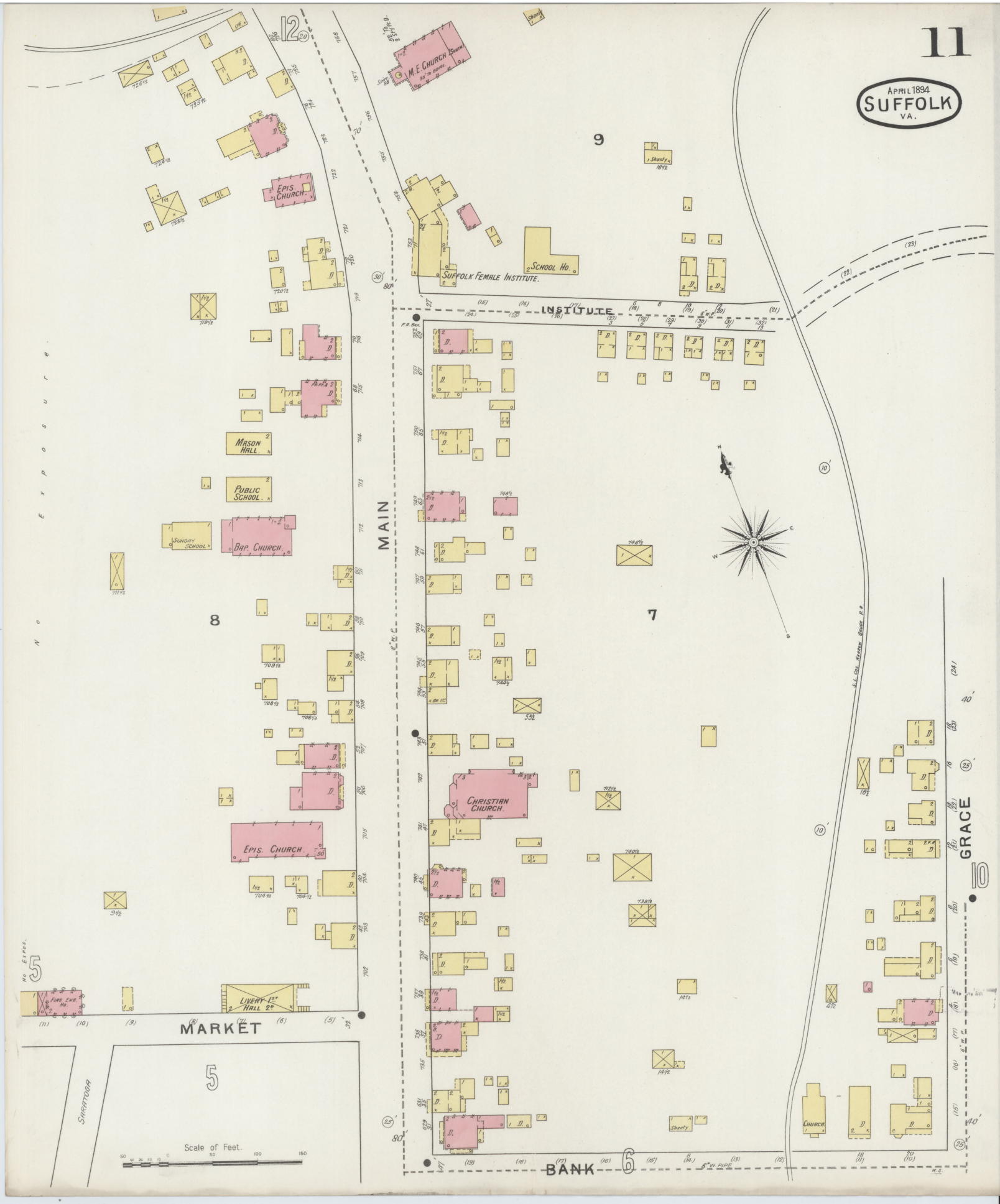
11
APRIL 1894
SUFFOLK
VA.
M. E. CHURCH SOUTH
EPIS. CHURCH
SUFFOLK FEMALE INSTITUTE
SCHOOL HO.
INSTITUTE
MAIN
MASON HALL
PUBLIC SCHOOL
SUNDAY SCHOOL
BAP. CHURCH
CHRISTIAN CHURCH
EPIS. CHURCH
FIRE ENG. HO.
LIVERY HALL 2D
MARKET
BANK
GRACE
CHURCH
SHANTY
SPITTOON
Scale of Feet.
9
8
7
6
5
10
12

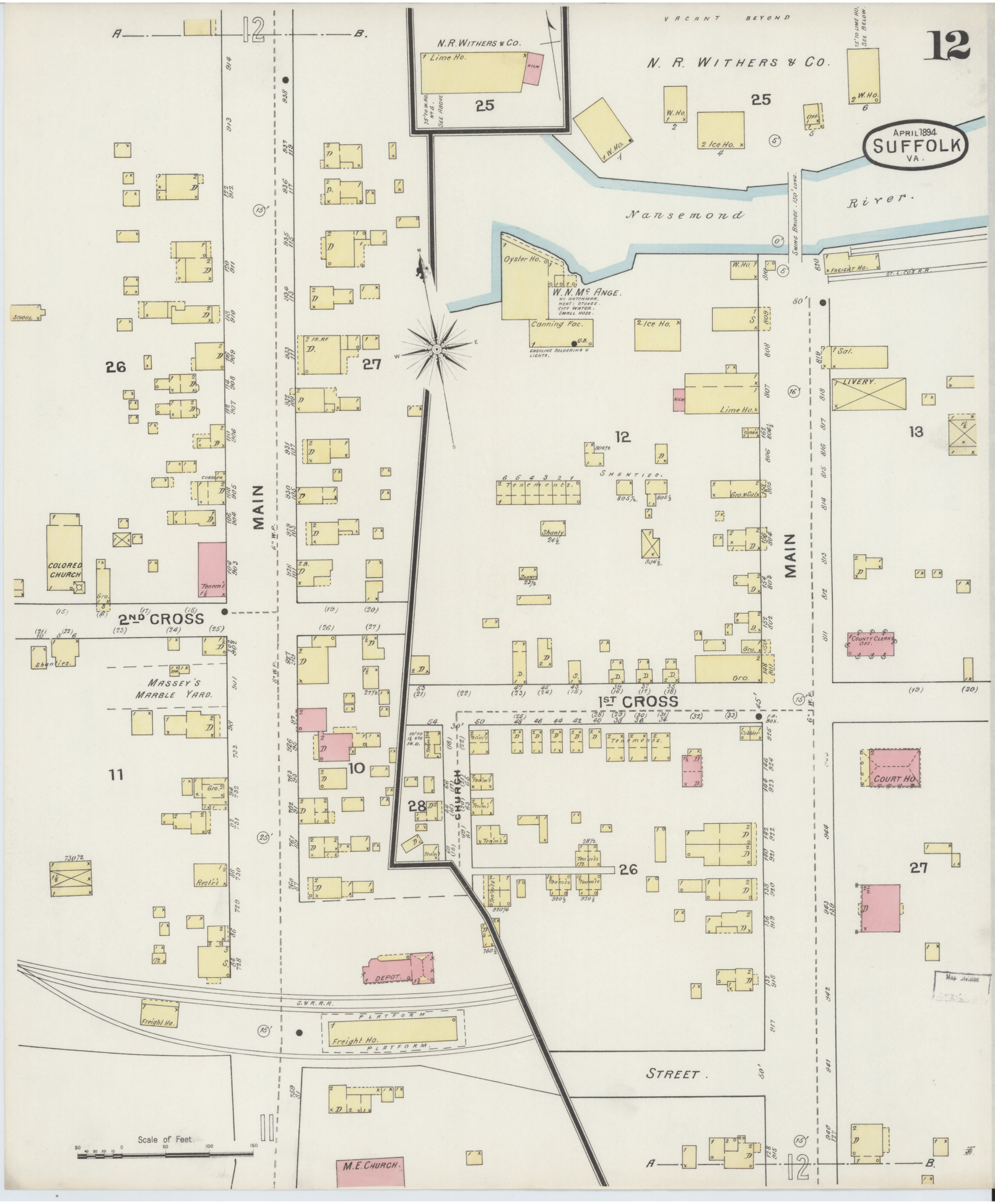
12
APRIL 1894
SUFFOLK
VA.
N. R. WITHERS & CO.
N.R. WITHERS & CO.
Lime Ho.
KILN
25
VACANT BEYOND
W. Ho.
2 Ice Ho.
1 W. Ho.
2 W. Ho.
OFF.
Nansemond
River.
SWING BRIDGE
Oyster Ho.
W. N. McANGE.
NO HATCHMAN.
HEAT'G STOVES.
CITY WATER.
SMALL HOSE.
Canning Fac.
GASOLINE SOLDERING & LIGHTS.
FREIGHT HO.
ST. L. CUS. R.R.
SCHOOL
26
27
MAIN
COLORED CHURCH
Tenem'ts
2ND CROSS
Shanties.
MASSEY'S MARBLE YARD.
11
10
28
CHURCH
12
SHANTIES.
Tenements.
Shanty
Lime Ho.
Gro.
1ST CROSS
13
LIVERY.
Sal.
COUNTY CLERK OFF.
COURT HO.
Rest't
DEPOT.
S.A.R.R.R.
PLATFORM
Freight Ho.
STREET.
M.E. CHURCH.
Scale of Feet.
50 40 30 20 10 0 50 100 150